



B.C. Cetacean Sightings Network Logbook

A Survey of Whales, Dolphins, Porpoises, and Sea Turtles in British Columbia

Vessel / Platform
RUBBER DUCKY

This project was undertaken with the financial support of the Government of Canada.
Ce projet a été réalisé avec l'appui financier du gouvernement du Canada.



The B.C. Cetacean Sightings Network is a collaboration between the Coastal Ocean Research Institute and Fisheries & Oceans Canada
Please tear out and send completed logbook pages to: B.C. Cetacean Sightings Network, PO Box 3232, Vancouver, BC V6B 3X8

By recording your sightings of whales, dolphins, porpoises, or sea turtles you are helping us better understand cetacean and sea turtle abundance, distribution and conservation needs in B.C. Every sighting that you report helps! See below for more information on how to use your logbook:

Observer (s): Caitlin Birdsall Organization: Ocean Wise
 Vessel: Skana Year: 2017

| | | | | | | | | | | | | | | | | | |
|-------|---------|-----------------------|--|-----------------------------|---|-------------------------------|---|-----------------|--------------------------------|-----------------------------------|---|--------------------|-----------------------|------------------|-----------------------------------|---------------|----|
| Date: | July 29 | Location Description: | Active Pass, north end, 200 m from Galliano Island shore | Species: | <input checked="" type="checkbox"/> Killer whale <input type="checkbox"/> Humpback whale <input type="checkbox"/> Grey whale <input type="checkbox"/> Minke whale <input type="checkbox"/> Fin whale <input type="checkbox"/> Harbour porpoise <input type="checkbox"/> Dall's porpoise <input type="checkbox"/> Pacific w-s dolphin Other: _____ | Confidence in Identification: | <input type="checkbox"/> uncertain <input type="checkbox"/> possible <input type="checkbox"/> probable <input checked="" type="checkbox"/> certain | Group Size: | 10-12 | Behaviour / Appearance / Comments | Two separate groups traveling in same direction, 200 m apart. Two large males, 3-4 juveniles. Several tail slaps, one breach. | Windspeed (knots): | light breeze, 5 knots | Visibility (nm): | <0.5 0.5-1 1-2 2-5 >5 | Obs Initials: | CB |
| Time: | 14:30 | Latitude/Longitude: | 48 52.9' N/ 123 18.6' W | Direction of Animal Travel: | NW | Sighting Distance: | 300 m | Sea State (ft): | 0.5 feet, small chop, no swell | Hrs on Water: | 6 | | | | | | |

Information fields

(please fill in as much information as possible)

Vessel: The name of the vessel or place from which the whales were seen.
Observers: Please list the full names of all observers making reports on the page.
Organization: Company or organization of the observers (if applicable).
Year: Year in which the sightings on the page occurred.
Date: Month and day of sighting.
Time: Time of sighting using the 24-hour clock. Indicate start time and stop time if sighting was extended.

Location - Description: Give the name of the place where the sighting occurred, including the name of the water body. Estimate distance and direction to a landmark if latitude and longitude are not available.
Latitude/Longitude: Provide the lat and long readings for the location of the sighting.
Species: Check the box beside the species you saw or write the species name in the "Other" space. If you aren't certain what species it was, describe it's appearance in the "Behaviour / Appearance / Comments" section. Visit www.wildwhales.org for descriptions and photos of cetacean and turtle species in B.C.
Confidence in Identification: Indicate your confidence in your species identification.
Group Size: Indicate your estimate of group size. Provide the minimum and maximum number of animals in the group if a precise count cannot be gathered. If an exact number of individuals could be counted, indicate the number in the group.
Direction of Travel: Indicate the direction animals were traveling- if animals are non-directional, indicate "N.D."
Sighting Distance: Estimate of your distance from the animal during the sighting.

Behaviour / Appearance / Comments: Describe the behaviour of the animals. Where appropriate, note the number of males, females, or calves in the group. If you are not sure of the species, describe the appearance of the animals. Add any other comments you have about the sighting. Check the appropriate box if photos or video were taken.

Sea State: Select size that best describes the wave height (wind wave plus swell).
Visibility: Estimate visibility in nautical miles and note anything that affected visibility (e.g. glare from sun).
Windspeed: Record windspeed in knots or describe in words (ie light breeze).
Obs. Initials: Record observer's initials. Please make sure that the full name of all observers reporting sightings are listed at the top of the page.
Hrs on Water: Estimate the total number of hours you spent on or in view of the water on the day of the sighting. This can be recorded at the end of the day.

Unusual sightings and distressed animals

Sea Turtles: If you see a SEA TURTLE, please call us at 1 866 ISAW ONE (1-866-472-9663) or email us at sightings@oceans.org as soon as possible.
Dead, injured, entangled or stranded animals: Please report it as soon as possible by calling 1-800-465-4336 or by notifying the Coast Guard (VHF channel 16).

When you have filled in several pages, please tear them out and send to:
 B.C. Cetacean Sightings Network, PO Box 3232, Vancouver, BC V6B 3X8
 Fax: 604-659-3599 Email: sightings@ocean.org
Thank you! Your help is invaluable in gathering information on B.C.'s whales, dolphins, porpoises and sea turtles. A summary of your logbook sightings will be sent to you at the end of each year.
Further information on this project, cetacean and sea turtle identification, and an online sightings form can be found at wildwhales.org. Please don't hesitate to contact us with any questions.

Observer(s): CAPTAIN CATFISH

Organization: CONFEDERATION OF BATHUB BANDITS

Vessel: RUBBER DUCKY

Year: 2018

| | | | | | | | |
|----------------|--------------------------------------|--|---|--|---|---|------------------|
| Date: Jan 15 | Location Description: Howe Sound | Species: <input checked="" type="checkbox"/> Killer whale <input type="checkbox"/> Humpback whale <input type="checkbox"/> Grey whale <input type="checkbox"/> Minke whale <input type="checkbox"/> Fin whale <input type="checkbox"/> Harbour porpoise <input type="checkbox"/> Dall's porpoise <input type="checkbox"/> Pacific w-s dolphin Other: _____ | Confidence in Identification: <input type="checkbox"/> uncertain <input type="checkbox"/> possible <input type="checkbox"/> probable <input checked="" type="checkbox"/> certain | Group Size: 4-5 | Behaviour / Appearance / Comments: T124A2's + T124C + T124A1 | Windspeed (knots): 4-6 Visibility (nm): 0.5-1-2 2-5 >5 | Obs Initials: CC |
| Time: 0900 | Latitude/Longitude: 49°26'N 123°23'W | Direction of Animal Travel: N/A | Sighting Distance: 100m | Behaviour / Appearance / Comments: foraging photos video | Sea State (ft): 1 | Hrs on Water: 3 | |
| Date: March 12 | Location Description: | Species: <input checked="" type="checkbox"/> Killer whale <input type="checkbox"/> Humpback whale <input type="checkbox"/> Grey whale <input type="checkbox"/> Minke whale <input type="checkbox"/> Fin whale <input type="checkbox"/> Harbour porpoise <input type="checkbox"/> Dall's porpoise <input type="checkbox"/> Pacific w-s dolphin Other: _____ | Confidence in Identification: <input type="checkbox"/> uncertain <input type="checkbox"/> possible <input type="checkbox"/> probable <input checked="" type="checkbox"/> certain | Group Size: ~6 | Behaviour / Appearance / Comments: Hunting a sea lion tail stopping feeding photos video | Windspeed (knots): 4-6 Visibility (nm): 0.5-1-2 2-5 >5 | Obs Initials: CC |
| Time: 1045 | Latitude/Longitude: 50°02'N 125°16'W | Direction of Animal Travel: N | Sighting Distance: 100m | Behaviour / Appearance / Comments: A30's breaching spy-hopping photos video | Sea State (ft): 1.5 | Hrs on Water: 5 | |
| Date: April 1 | Location Description: | Species: <input checked="" type="checkbox"/> Killer whale <input type="checkbox"/> Humpback whale <input type="checkbox"/> Grey whale <input type="checkbox"/> Minke whale <input type="checkbox"/> Fin whale <input type="checkbox"/> Harbour porpoise <input type="checkbox"/> Dall's porpoise <input type="checkbox"/> Pacific w-s dolphin Other: _____ | Confidence in Identification: <input type="checkbox"/> uncertain <input type="checkbox"/> possible <input type="checkbox"/> probable <input checked="" type="checkbox"/> certain | Group Size: 15-18 | Behaviour / Appearance / Comments: Southern residents traveling fast-moving photos video | Windspeed (knots): 1-3 Visibility (nm): 0.5-1-2 2-5 >5 | Obs Initials: CC |
| Time: 1620 | Latitude/Longitude: 50°30'N 126°26'W | Direction of Animal Travel: N | Sighting Distance: 100-200m | Behaviour / Appearance / Comments: photos video | Sea State (ft): 1.5 | Hrs on Water: 6 | |
| Date: May 2 | Location Description: | Species: <input checked="" type="checkbox"/> Killer whale <input type="checkbox"/> Humpback whale <input type="checkbox"/> Grey whale <input type="checkbox"/> Minke whale <input type="checkbox"/> Fin whale <input type="checkbox"/> Harbour porpoise <input type="checkbox"/> Dall's porpoise <input type="checkbox"/> Pacific w-s dolphin Other: _____ | Confidence in Identification: <input type="checkbox"/> uncertain <input type="checkbox"/> possible <input type="checkbox"/> probable <input checked="" type="checkbox"/> certain | Group Size: 18-20 | Behaviour / Appearance / Comments: photos video | Windspeed (knots): 7-10 Visibility (nm): 0.5-1-2 2-5 >5 | Obs Initials: CC |
| Time: 1340 | Latitude/Longitude: 48°26'N 124°08'W | Direction of Animal Travel: S | Sighting Distance: 200+ m | Behaviour / Appearance / Comments: photos video | Sea State (ft): 2 | Hrs on Water: 4 | |

Please use multiple lines if more space is needed.

When both sides of this form are complete please mail to: B.C. Cetacean Sightings Network, PO Box 3232, Vancouver, BC V6B 3X8
Photos or video can be sent electronically to sightings@ocean.org
Thank you for your help! The sightings submitted allow us to better understand cetacean abundance, distribution, and conservation needs in B.C.

1
2
3
4

Observer (s): CAPTAIN CATFISH
 Vessel: RUBBER DUCKY

Organization: CONFEDERATION OF BATHUB BANDITS
 Year: 2018

| Date: | Location Description: | Species: | Confidence in Identification: | Group Size: | Behaviour / Appearance / Comments | Windspeed (knots): | Visibility (nm): | Obs Initials: |
|---------|---|---|---|--|---|--------------------|-------------------------------------|---------------|
| May 22 | Latitude/Longitude: 49°29'N 126°40'W | <input checked="" type="checkbox"/> Killer whale <input type="checkbox"/> Humpback whale <input type="checkbox"/> Grey whale <input type="checkbox"/> Minke whale <input type="checkbox"/> Fin whale <input type="checkbox"/> Harbour porpoise <input type="checkbox"/> Dall's porpoise <input type="checkbox"/> Pacific w-s dolphin Other: _____ | <input type="checkbox"/> uncertain <input type="checkbox"/> possible <input type="checkbox"/> probable <input checked="" type="checkbox"/> certain Direction of Animal Travel: N/A | 3 | • slow moving <input checked="" type="checkbox"/> photos <input type="checkbox"/> video | 4-6 | < 0.5 0.5-1 1-2 2-5 > 5 | CC |
| June 3 | Latitude/Longitude: 49°29'N 126°40'W | <input checked="" type="checkbox"/> Killer whale <input type="checkbox"/> Humpback whale <input type="checkbox"/> Grey whale <input type="checkbox"/> Minke whale <input type="checkbox"/> Fin whale <input type="checkbox"/> Harbour porpoise <input type="checkbox"/> Dall's porpoise <input type="checkbox"/> Pacific w-s dolphin Other: _____ | <input type="checkbox"/> uncertain <input type="checkbox"/> possible <input type="checkbox"/> probable <input checked="" type="checkbox"/> certain Direction of Animal Travel: N | Group Size: 100 ⁺ Sighting Distance: 200m | • large group spread out over several km's • lots of nicks + scratches on dorsal <input type="checkbox"/> photos <input type="checkbox"/> video | 4-6 | < 0.5 0.5-1 1-2 2-5 > 5 | CC |
| June 18 | Latitude/Longitude: 48°10'N 126°24'W | <input checked="" type="checkbox"/> Killer whale <input type="checkbox"/> Humpback whale <input type="checkbox"/> Grey whale <input type="checkbox"/> Minke whale <input type="checkbox"/> Fin whale <input type="checkbox"/> Harbour porpoise <input type="checkbox"/> Dall's porpoise <input type="checkbox"/> Pacific w-s dolphin Other: _____ | <input type="checkbox"/> uncertain <input type="checkbox"/> possible <input type="checkbox"/> probable <input checked="" type="checkbox"/> certain Direction of Animal Travel: N/A | Group Size: 15-20 Sighting Distance: 200 ⁺ m | <input type="checkbox"/> photos <input type="checkbox"/> video • Northern residents | 11-16 | < 0.5 0.5-1 1-2 2-5 > 5 | CC |
| June 22 | Latitude/Longitude: 50°26'N 126°03'W | <input checked="" type="checkbox"/> Killer whale <input type="checkbox"/> Humpback whale <input type="checkbox"/> Grey whale <input type="checkbox"/> Minke whale <input type="checkbox"/> Fin whale <input type="checkbox"/> Harbour porpoise <input type="checkbox"/> Dall's porpoise <input type="checkbox"/> Pacific w-s dolphin Other: _____ | <input type="checkbox"/> uncertain <input type="checkbox"/> possible <input type="checkbox"/> probable <input checked="" type="checkbox"/> certain Direction of Animal Travel: N/A | Group Size: 20-30 Sighting Distance: 100-200m | <input checked="" type="checkbox"/> photos <input type="checkbox"/> video • Looked to be feeding on salmon | 4-6 | < 0.5 0.5-1 1-2 2-5 > 5 | CC |

5

6

7

8

Please use multiple lines if more space is needed.
 When both sides of this form are complete please mail to: B.C. Cetacean Sightings Network, PO Box 3232, Vancouver, BC V6B 3X8
 Photos or video can be sent electronically to sightings@ocean.org
 Thank you for your help! The sightings submitted allow us to better understand cetacean abundance, distribution, and conservation needs in B.C.

Observer (s): CAPTAIN CATEFISH
 Organization: CONFEDERATION OF BATHING BANDITS

Vessel: RUBBER DUCKY
 Year: 2018

| Date: | Location Description: | Species: | Confidence in Identification: | Group Size: | Behaviour / Appearance / Comments | Windspeed (knots): | Visibility (nm): | Obs Initials: |
|---------------|--|---|---|-----------------------------|--|---------------------|------------------------------|-----------------|
| July 1 | | <input checked="" type="checkbox"/> Killer whale <input type="checkbox"/> Humpback whale <input type="checkbox"/> Grey whale <input type="checkbox"/> Minke whale <input type="checkbox"/> Fin whale <input type="checkbox"/> Harbour porpoise <input type="checkbox"/> Dall's porpoise <input type="checkbox"/> Pacific w-s dolphin Other: _____ | <input type="checkbox"/> uncertain <input type="checkbox"/> possible <input type="checkbox"/> probable <input checked="" type="checkbox"/> certain | 50+ | offshore | 4-6 | < 0.5 0.5-1 1-2 > 5 | CC |
| Time: 0845 | Latitude/Longitude: 51°38'N 129°25'W | | Direction of Animal Travel: N | Sighting Distance: 100m | <input type="checkbox"/> photos <input type="checkbox"/> video | Sea State (ft): 1-2 | | Hrs on Water: 4 |
| Date: July 10 | Location Description: West side of Haida Gwaii | <input checked="" type="checkbox"/> Killer whale <input type="checkbox"/> Humpback whale <input type="checkbox"/> Grey whale <input type="checkbox"/> Minke whale <input type="checkbox"/> Fin whale <input type="checkbox"/> Harbour porpoise <input type="checkbox"/> Dall's porpoise <input type="checkbox"/> Pacific w-s dolphin Other: _____ | <input type="checkbox"/> uncertain <input type="checkbox"/> possible <input type="checkbox"/> probable <input checked="" type="checkbox"/> certain | 210 | Attack Stellar sea lions | 3 | < 0.5 0.5-1 1-2 > 5 | CC |
| Time: 1135 | Latitude/Longitude: 52°59'N 132°31'W | | Direction of Animal Travel: N | Sighting Distance: 100-200m | <input type="checkbox"/> photos <input type="checkbox"/> video | Sea State (ft): 1 | | Hrs on Water: 4 |
| Date: July 12 | Location Description: | <input checked="" type="checkbox"/> Killer whale <input type="checkbox"/> Humpback whale <input type="checkbox"/> Grey whale <input type="checkbox"/> Minke whale <input type="checkbox"/> Fin whale <input type="checkbox"/> Harbour porpoise <input type="checkbox"/> Dall's porpoise <input type="checkbox"/> Pacific w-s dolphin Other: _____ | <input type="checkbox"/> uncertain <input type="checkbox"/> possible <input type="checkbox"/> probable <input checked="" type="checkbox"/> certain | 215 | ILB's | 4-6 | < 0.5 0.5-1 1-2 > 5 | CC |
| Time: 1331 | Latitude/Longitude: 50°37'N 126°45'W | | Direction of Animal Travel: N/A | Sighting Distance: 100m | <input type="checkbox"/> photos <input type="checkbox"/> video | Sea State (ft): 1-2 | | Hrs on Water: 3 |
| Date: July 22 | Location Description: | <input checked="" type="checkbox"/> Killer whale <input type="checkbox"/> Humpback whale <input type="checkbox"/> Grey whale <input type="checkbox"/> Minke whale <input type="checkbox"/> Fin whale <input type="checkbox"/> Harbour porpoise <input type="checkbox"/> Dall's porpoise <input type="checkbox"/> Pacific w-s dolphin Other: _____ | <input type="checkbox"/> uncertain <input type="checkbox"/> possible <input type="checkbox"/> probable <input checked="" type="checkbox"/> certain | 25-30 | J's + K's foraging 12-5 minute dives | 1-3 | < 0.5 0.5-1 1-2 > 5 | CC |
| Time: 1040 | Latitude/Longitude: 48°29'N 123°12'W | | Direction of Animal Travel: N | Sighting Distance: 200m | <input type="checkbox"/> photos <input type="checkbox"/> video spread out over several kms | Sea State (ft): 0.5 | | Hrs on Water: 2 |

12 11 10 9

Please use multiple lines if more space is needed.
 When both sides of this form are complete please mail to: B.C. Cetacean Sightings Network, PO Box 3232, Vancouver, BC V6B 3X8
 Photos or video can be sent electronically to sightings@ocean.org
 Thank you for your help! The sightings submitted allow us to better understand cetacean abundance, distribution, and conservation needs in B.C.

Observer (s): CAPTAIN CATFISH
 Vessel: RUBBER DUCKY
 Organization: CONFEDERATION OF BATHTUB BANDITS
 Year: 2018

| Date: | Location Description: | Species: | Confidence in Identification: | Group Size: | Behaviour / Appearance / Comments | Windspeed (knots): | Visibility (nm): | Obs Initials: |
|-----------|---|---|--|-------------------------------------|--|---------------------------------|------------------------------|---------------|
| July 30 | Latitude/Longitude: 48°36" N 123°14" W | <input checked="" type="checkbox"/> Killer whale <input type="checkbox"/> Humpback whale <input type="checkbox"/> Grey whale <input type="checkbox"/> Minke whale <input type="checkbox"/> Fin whale <input type="checkbox"/> Harbour porpoise <input type="checkbox"/> Dall's porpoise <input type="checkbox"/> Pacific w-s dolphin Other: _____ | <input type="checkbox"/> uncertain <input type="checkbox"/> possible <input checked="" type="checkbox"/> probable <input type="checkbox"/> certain Direction of Animal Travel: S | 30-40 Sighting Distance: 200m | Lots of vocalizations and echolocation clicks heard on Lime Kiln hydrophone <input type="checkbox"/> photos <input type="checkbox"/> video | 2-4 Sea State (ft): 0.5 | < 0.5 0.5-1 1-2 2-5 >5 | CC |
| August 1 | Latitude/Longitude: 48°36" N 123°14" W | <input checked="" type="checkbox"/> Killer whale <input type="checkbox"/> Humpback whale <input type="checkbox"/> Grey whale <input type="checkbox"/> Minke whale <input type="checkbox"/> Fin whale <input type="checkbox"/> Harbour porpoise <input type="checkbox"/> Dall's porpoise <input type="checkbox"/> Pacific w-s dolphin Other: _____ | <input type="checkbox"/> uncertain <input type="checkbox"/> possible <input checked="" type="checkbox"/> probable <input type="checkbox"/> certain Direction of Animal Travel: N | 30-40 Sighting Distance: 200m | Slow moving resting <input checked="" type="checkbox"/> photos <input type="checkbox"/> video | 1-3 Sea State (ft): 0.5-1 | < 0.5 0.5-1 1-2 2-5 >5 | CC |
| August 10 | Latitude/Longitude: 49°11" N 123°15" W | <input checked="" type="checkbox"/> Killer whale <input type="checkbox"/> Humpback whale <input type="checkbox"/> Grey whale <input type="checkbox"/> Minke whale <input type="checkbox"/> Fin whale <input type="checkbox"/> Harbour porpoise <input type="checkbox"/> Dall's porpoise <input type="checkbox"/> Pacific w-s dolphin Other: _____ | <input type="checkbox"/> uncertain <input type="checkbox"/> possible <input checked="" type="checkbox"/> probable <input type="checkbox"/> certain Direction of Animal Travel: NW | 10-15 Sighting Distance: 100m | Lots of vocalizations and echolocation clicks heard on the hydrophone "sound like donkeys" <input checked="" type="checkbox"/> photos <input type="checkbox"/> video | 0 Sea State (ft): 0-0.5 | < 0.5 0.5-1 1-2 2-5 >5 | CC |
| August 15 | Latitude/Longitude: 50°49" N 127°22" W | <input checked="" type="checkbox"/> Killer whale <input type="checkbox"/> Humpback whale <input type="checkbox"/> Grey whale <input type="checkbox"/> Minke whale <input type="checkbox"/> Fin whale <input type="checkbox"/> Harbour porpoise <input type="checkbox"/> Dall's porpoise <input type="checkbox"/> Pacific w-s dolphin Other: _____ | <input type="checkbox"/> uncertain <input type="checkbox"/> possible <input checked="" type="checkbox"/> probable <input type="checkbox"/> certain Direction of Animal Travel: W | 50-60 Sighting Distance: 100m | foraging one whale had a species of shark in its mouth <input checked="" type="checkbox"/> photos <input type="checkbox"/> video | 1-2 Sea State (ft): 1 | < 0.5 0.5-1 1-2 2-5 >5 | CC |
| August 15 | Latitude/Longitude: 54°18" N 132°39" W | <input checked="" type="checkbox"/> Killer whale <input type="checkbox"/> Humpback whale <input type="checkbox"/> Grey whale <input type="checkbox"/> Minke whale <input type="checkbox"/> Fin whale <input type="checkbox"/> Harbour porpoise <input type="checkbox"/> Dall's porpoise <input type="checkbox"/> Pacific w-s dolphin Other: _____ | <input type="checkbox"/> uncertain <input type="checkbox"/> possible <input checked="" type="checkbox"/> probable <input type="checkbox"/> certain Direction of Animal Travel: W | 100m | | | | 1 |

13
14
15
16

Please use multiple lines if more space is needed.
 When both sides of this form are complete please mail to: B.C. Cetacean Sightings Network, PO Box 3232, Vancouver, BC V6B 3X8
 Photos or video can be sent electronically to sightings@ocean.org
 Thank you for your help! The sightings submitted allow us to better understand cetacean abundance, distribution, and conservation needs in B.C.

Observer(s): CAPTAIN CATFISH

Organization: CONFEDERATION OF BAITLOB BANDITS

Vessel: RUBBER DUCKY

Year: 2018

| | | | | | | | |
|--------------------|--|---|--|-----------------------------------|---|--|---------------|
| Date: August 18 | Location Description: Latitude/Longitude: | Species: <input checked="" type="checkbox"/> Killer whale <input type="checkbox"/> Humpback whale <input type="checkbox"/> Grey whale <input type="checkbox"/> Minke whale <input type="checkbox"/> Fin whale <input type="checkbox"/> Harbour porpoise <input type="checkbox"/> Dall's porpoise <input type="checkbox"/> Pacific w-s dolphin Other: _____ | Confidence in Identification: <input type="checkbox"/> uncertain <input type="checkbox"/> possible <input type="checkbox"/> probable <input checked="" type="checkbox"/> certain | Group Size: Sighting Distance: | Behaviour / Appearance / Comments ☉ Offshores | Wind speed (knots): Visibility (nm): Sea State (ft): | Obs Initials: |
| | | | Direction of Animal Travel: E | | | | |
| Date: August 23 | Location Description: Latitude/Longitude: | Species: <input checked="" type="checkbox"/> Killer whale <input type="checkbox"/> Humpback whale <input type="checkbox"/> Grey whale <input type="checkbox"/> Minke whale <input type="checkbox"/> Fin whale <input type="checkbox"/> Harbour porpoise <input type="checkbox"/> Dall's porpoise <input type="checkbox"/> Pacific w-s dolphin Other: _____ | Confidence in Identification: <input type="checkbox"/> uncertain <input type="checkbox"/> possible <input type="checkbox"/> probable <input checked="" type="checkbox"/> certain | Group Size: Sighting Distance: | Behaviour / Appearance / Comments ☉ Northern Residents | Wind speed (knots): Visibility (nm): Sea State (ft): | Obs Initials: |
| | | | Direction of Animal Travel: N | | | | |
| Date: August 21 | Location Description: Latitude/Longitude: | Species: <input checked="" type="checkbox"/> Killer whale <input type="checkbox"/> Humpback whale <input type="checkbox"/> Grey whale <input type="checkbox"/> Minke whale <input type="checkbox"/> Fin whale <input type="checkbox"/> Harbour porpoise <input type="checkbox"/> Dall's porpoise <input type="checkbox"/> Pacific w-s dolphin Other: _____ | Confidence in Identification: <input type="checkbox"/> uncertain <input type="checkbox"/> possible <input type="checkbox"/> probable <input checked="" type="checkbox"/> certain | Group Size: Sighting Distance: | Behaviour / Appearance / Comments ☉ Swimming close to shore | Wind speed (knots): Visibility (nm): Sea State (ft): | Obs Initials: |
| | | | Direction of Animal Travel: N/A | | | | |
| Date: 1522 | Location Description: Latitude/Longitude: | Species: <input type="checkbox"/> Killer whale <input type="checkbox"/> Humpback whale <input type="checkbox"/> Grey whale <input type="checkbox"/> Minke whale <input type="checkbox"/> Fin whale <input type="checkbox"/> Harbour porpoise <input type="checkbox"/> Dall's porpoise <input type="checkbox"/> Pacific w-s dolphin Other: _____ | Confidence in Identification: <input type="checkbox"/> uncertain <input type="checkbox"/> possible <input type="checkbox"/> probable <input type="checkbox"/> certain | Group Size: Sighting Distance: | Behaviour / Appearance / Comments ☉ photos ☐ video | Wind speed (knots): Visibility (nm): Sea State (ft): | Obs Initials: |
| | | | Direction of Animal Travel: N/A | | | | |
| Date: Sept. 1 | Location Description: Latitude/Longitude: | Species: <input checked="" type="checkbox"/> Killer whale <input type="checkbox"/> Humpback whale <input type="checkbox"/> Grey whale <input type="checkbox"/> Minke whale <input type="checkbox"/> Fin whale <input type="checkbox"/> Harbour porpoise <input type="checkbox"/> Dall's porpoise <input type="checkbox"/> Pacific w-s dolphin Other: _____ | Confidence in Identification: <input type="checkbox"/> uncertain <input type="checkbox"/> possible <input type="checkbox"/> probable <input checked="" type="checkbox"/> certain | Group Size: Sighting Distance: | Behaviour / Appearance / Comments ☉ Close to shore ☉ Circling a seal ☉ hauled out ☉ Made kill | Wind speed (knots): Visibility (nm): Sea State (ft): | Obs Initials: |
| | | | Direction of Animal Travel: N/A | | | | |
| Date: 1208 | Location Description: Latitude/Longitude: | Species: <input type="checkbox"/> Killer whale <input type="checkbox"/> Humpback whale <input type="checkbox"/> Grey whale <input type="checkbox"/> Minke whale <input type="checkbox"/> Fin whale <input type="checkbox"/> Harbour porpoise <input type="checkbox"/> Dall's porpoise <input type="checkbox"/> Pacific w-s dolphin Other: _____ | Confidence in Identification: <input type="checkbox"/> uncertain <input type="checkbox"/> possible <input type="checkbox"/> probable <input type="checkbox"/> certain | Group Size: Sighting Distance: | Behaviour / Appearance / Comments | Wind speed (knots): Visibility (nm): Sea State (ft): | Obs Initials: |
| | | | | 100m | | 0.5 0.5-1 1-2 >5 | 2 |

17
18
19
20

Please use multiple lines if more space is needed.
When both sides of this form are complete please mail to: B.C. Cetacean Sightings Network, PO Box 3232, Vancouver, BC V6B 3X8
Photos or video can be sent electronically to sightings@ocean.org
Thank you for your help! The sightings submitted allow us to better understand cetacean abundance, distribution, and conservation needs in B.C.

Observer (s): CAPTAIN CATEFISH
 Vessel: RUBBER DUCKY
 Organization: CONFEDERATION OF BATH TUB BANDS
 Year: 2018

| Date: | Location Description: | Species: | Confidence in Identification: | Group Size: | Behaviour / Appearance / Comments | Windspeed (knots): | Visibility (nm): | Obs Initials: |
|----------|--------------------------------------|---|--|----------------------------------|--|------------------------------|------------------------------|--------------------------|
| Sept. 3 | Latitude/Longitude: 49°28'N 124°28'W | <input checked="" type="checkbox"/> Killer whale <input type="checkbox"/> Humpback whale <input type="checkbox"/> Grey whale <input type="checkbox"/> Minke whale <input type="checkbox"/> Fin whale <input type="checkbox"/> Harbour porpoise <input type="checkbox"/> Dall's porpoise <input type="checkbox"/> Pacific w-s dolphin Other: _____ | <input type="checkbox"/> uncertain <input type="checkbox"/> possible <input type="checkbox"/> probable <input checked="" type="checkbox"/> certain Direction of Animal Travel: N/A | ~20 Sighting Distance: 100m | • 216 J42 + J's • breaching • Chasing salmon <input type="checkbox"/> photos <input type="checkbox"/> video | 0.5 Sea State (ft): 2-3 | < 0.5 0.5-1 1-2 2-5 >5 | CC Hrs on Water: 1.5 |
| Sept. 10 | Latitude/Longitude: 51°06'N 130°55'W | <input checked="" type="checkbox"/> Killer whale <input type="checkbox"/> Humpback whale <input type="checkbox"/> Grey whale <input type="checkbox"/> Minke whale <input type="checkbox"/> Fin whale <input type="checkbox"/> Harbour porpoise <input type="checkbox"/> Dall's porpoise <input type="checkbox"/> Pacific w-s dolphin Other: _____ | <input type="checkbox"/> uncertain <input type="checkbox"/> possible <input type="checkbox"/> probable <input checked="" type="checkbox"/> certain Direction of Animal Travel: S | 7-8 Sighting Distance: 100m | • BF's • breaching • SPYhop • tail slapping <input type="checkbox"/> photos <input type="checkbox"/> video | 4-6 Sea State (ft): 3-4 | < 0.5 0.5-1 1-2 2-5 >5 | CC Hrs on Water: 4 |
| Sept. 11 | Latitude/Longitude: 51°54'N 127°57'W | <input checked="" type="checkbox"/> Killer whale <input type="checkbox"/> Humpback whale <input type="checkbox"/> Grey whale <input type="checkbox"/> Minke whale <input type="checkbox"/> Fin whale <input type="checkbox"/> Harbour porpoise <input type="checkbox"/> Dall's porpoise <input type="checkbox"/> Pacific w-s dolphin Other: _____ | <input type="checkbox"/> uncertain <input type="checkbox"/> possible <input type="checkbox"/> probable <input checked="" type="checkbox"/> certain Direction of Animal Travel: S | 10-15 Sighting Distance: 100m | • W3 present • Spread out foraging <input type="checkbox"/> photos <input type="checkbox"/> video | 10-12 Sea State (ft): 2-3 | < 0.5 0.5-1 1-2 2-5 >5 | CC Hrs on Water: 7 |
| Sept. 12 | Latitude/Longitude: 50°17'N 128°00'W | <input checked="" type="checkbox"/> Killer whale <input type="checkbox"/> Humpback whale <input type="checkbox"/> Grey whale <input type="checkbox"/> Minke whale <input type="checkbox"/> Fin whale <input type="checkbox"/> Harbour porpoise <input type="checkbox"/> Dall's porpoise <input type="checkbox"/> Pacific w-s dolphin Other: _____ | <input type="checkbox"/> uncertain <input type="checkbox"/> possible <input type="checkbox"/> probable <input checked="" type="checkbox"/> certain Direction of Animal Travel: N | 11-15 Sighting Distance: 100m | • R13's + R5's <input type="checkbox"/> photos <input type="checkbox"/> video | 13-15 Sea State (ft): 4-5 | < 0.5 0.5-1 1-2 2-5 >5 | CC Hrs on Water: 10.5 |

21

22

23

24

Please use multiple lines if more space is needed.
 When both sides of this form are complete please mail to: B.C. Cetacean Sightings Network, PO Box 3232, Vancouver, BC V6B 3X8
 Photos or video can be sent electronically to sightings@ocean.org
 Please email all photos and videos to better understand cetacean abundance, distribution, and conservation needs in B.C.

Observer(s): CAPTAIN CATEFISH

Vessel: RUBBER DUCKY

Organization: CONFEDERATION OF BATHUB BANDITS

Year: 2018

| | | | | | | | | |
|---------------|--------------------------------------|--|--|---------------------|--|--|-----------------|------------------|
| Date: Oct. 8 | Location Description: | Species: <input checked="" type="checkbox"/> Killer whale <input type="checkbox"/> Humpback whale <input type="checkbox"/> Grey whale <input type="checkbox"/> Minke whale <input type="checkbox"/> Fin whale <input type="checkbox"/> Harbour porpoise <input type="checkbox"/> Dall's porpoise <input type="checkbox"/> Pacific w-s dolphin Other: _____ | Confidence in Identification: <input type="checkbox"/> uncertain <input type="checkbox"/> possible <input type="checkbox"/> probable <input checked="" type="checkbox"/> certain | Group Size: ~15 | Behaviour / Appearance / Comments: *K21 + 1's | Windspeed (knots): 20 Visibility (nm): <0.5 0.5-1 1-2 2-5 >5 | Sea State (ft): | Obs Initials: CC |
| Time: 1053 | Latitude/Longitude: 48°46'N 125°24'W | Species: <input checked="" type="checkbox"/> Killer whale <input type="checkbox"/> Humpback whale <input type="checkbox"/> Grey whale <input type="checkbox"/> Minke whale <input type="checkbox"/> Fin whale <input type="checkbox"/> Harbour porpoise <input type="checkbox"/> Dall's porpoise <input type="checkbox"/> Pacific w-s dolphin Other: _____ | Confidence in Identification: <input type="checkbox"/> uncertain <input type="checkbox"/> possible <input type="checkbox"/> probable <input checked="" type="checkbox"/> certain | Group Size: 200-300 | Behaviour / Appearance / Comments: photos video | Windspeed (knots): 3-5 Visibility (nm): | Sea State (ft): | Obs Initials: 1 |
| Date: Nov. 20 | Location Description: | Species: <input checked="" type="checkbox"/> Killer whale <input type="checkbox"/> Humpback whale <input type="checkbox"/> Grey whale <input type="checkbox"/> Minke whale <input type="checkbox"/> Fin whale <input type="checkbox"/> Harbour porpoise <input type="checkbox"/> Dall's porpoise <input type="checkbox"/> Pacific w-s dolphin Other: _____ | Confidence in Identification: <input type="checkbox"/> uncertain <input type="checkbox"/> possible <input type="checkbox"/> probable <input checked="" type="checkbox"/> certain | Group Size: 20-25 | Behaviour / Appearance / Comments: *spread out over several km's | Windspeed (knots): 10 Visibility (nm): <0.5 0.5-1 1-2 2-5 >5 | Sea State (ft): | Obs Initials: CC |
| Time: 1241 | Latitude/Longitude: 48°23'N 125°14'W | Species: <input type="checkbox"/> Killer whale <input type="checkbox"/> Humpback whale <input type="checkbox"/> Grey whale <input type="checkbox"/> Minke whale <input type="checkbox"/> Fin whale <input type="checkbox"/> Harbour porpoise <input type="checkbox"/> Dall's porpoise <input type="checkbox"/> Pacific w-s dolphin Other: _____ | Confidence in Identification: <input type="checkbox"/> uncertain <input type="checkbox"/> possible <input type="checkbox"/> probable <input type="checkbox"/> certain | Group Size: 100m | Behaviour / Appearance / Comments: photos video | Windspeed (knots): 2-3 Visibility (nm): <0.5 0.5-1 1-2 2-5 >5 | Sea State (ft): | Obs Initials: 2 |
| Date: | Location Description: | Species: <input type="checkbox"/> Killer whale <input type="checkbox"/> Humpback whale <input type="checkbox"/> Grey whale <input type="checkbox"/> Minke whale <input type="checkbox"/> Fin whale <input type="checkbox"/> Harbour porpoise <input type="checkbox"/> Dall's porpoise <input type="checkbox"/> Pacific w-s dolphin Other: _____ | Confidence in Identification: <input type="checkbox"/> uncertain <input type="checkbox"/> possible <input type="checkbox"/> probable <input type="checkbox"/> certain | Group Size: | Behaviour / Appearance / Comments: | Windspeed (knots): | Sea State (ft): | Obs Initials: |
| Date: | Location Description: | Species: <input type="checkbox"/> Killer whale <input type="checkbox"/> Humpback whale <input type="checkbox"/> Grey whale <input type="checkbox"/> Minke whale <input type="checkbox"/> Fin whale <input type="checkbox"/> Harbour porpoise <input type="checkbox"/> Dall's porpoise <input type="checkbox"/> Pacific w-s dolphin Other: _____ | Confidence in Identification: <input type="checkbox"/> uncertain <input type="checkbox"/> possible <input type="checkbox"/> probable <input type="checkbox"/> certain | Group Size: | Behaviour / Appearance / Comments: | Windspeed (knots): | Sea State (ft): | Obs Initials: |

26

25

Please use multiple lines if more space is needed.
When both sides of this form are complete please mail to: B.C. Cetacean Sightings Network, PO Box 3232, Vancouver, BC V6B 3X8
Photos or video can be sent electronically to sightings@ocean.org
Thank you for your help! The sightings submitted allow us to better understand cetacean abundance, distribution, and conservation needs in B.C.

A

This project was undertaken with the financial support
of the Government of Canada.
Ce projet a été réalisé avec l'appui financier
du gouvernement du Canada.



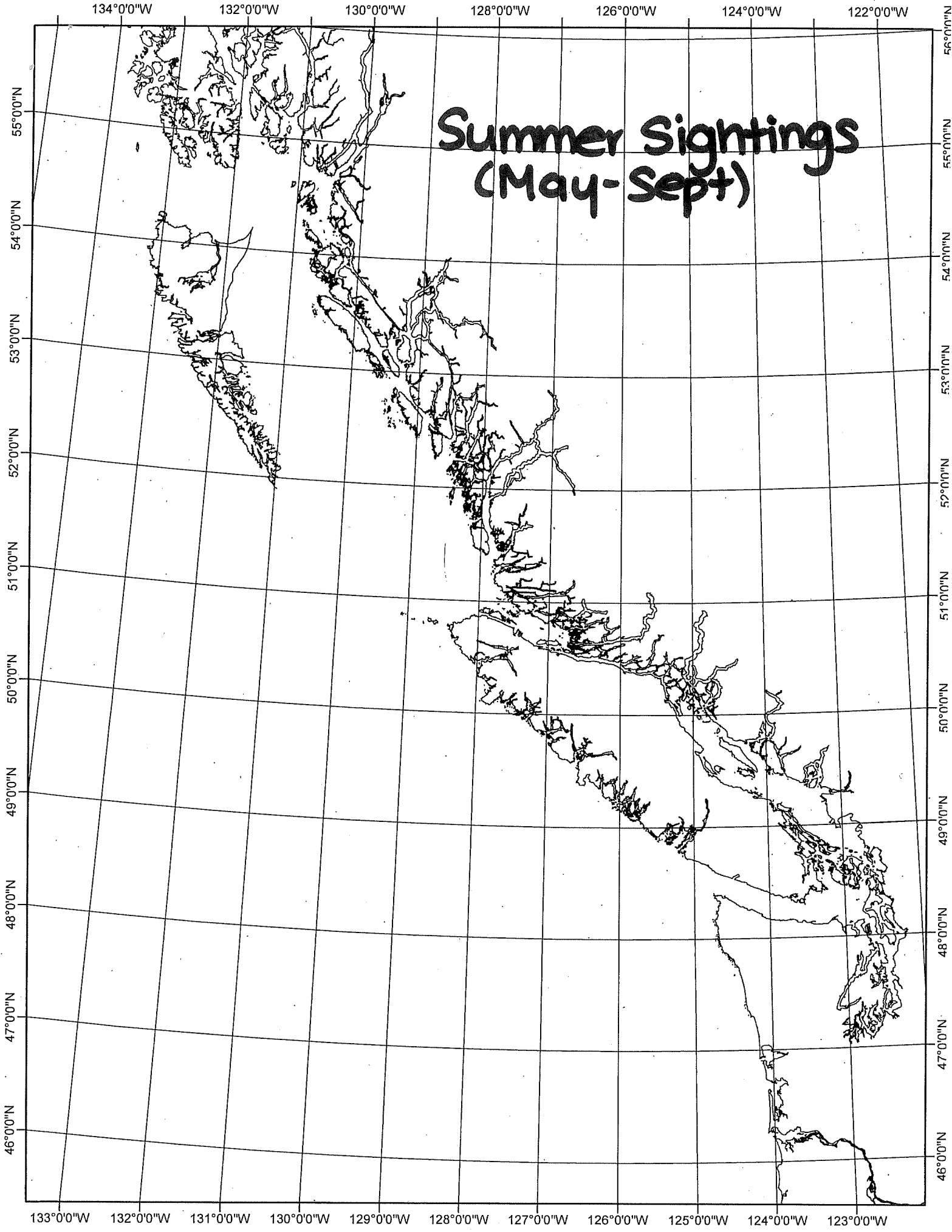
Fisheries and Oceans
Canada
Science

Pêches et Océans
Canada
Sciences



ocean wise®

Summer Sightings (May-Sept)



134°0'0"W

132°0'0"W

130°0'0"W

128°0'0"W

126°0'0"W

124°0'0"W

122°0'0"W

56°0'0"N

55°0'0"N

54°0'0"N

53°0'0"N

52°0'0"N

51°0'0"N

50°0'0"N

49°0'0"N

48°0'0"N

47°0'0"N

46°0'0"N

Winter Sightings (Oct - April)

55°0'0"N
54°0'0"N
53°0'0"N
52°0'0"N
51°0'0"N
50°0'0"N
49°0'0"N
48°0'0"N
47°0'0"N
46°0'0"N

56°0'0"N
55°0'0"N
54°0'0"N
53°0'0"N
52°0'0"N
51°0'0"N
50°0'0"N
49°0'0"N
48°0'0"N
47°0'0"N
46°0'0"N

133°0'0"W 132°0'0"W 131°0'0"W 130°0'0"W 129°0'0"W 128°0'0"W 127°0'0"W 126°0'0"W 125°0'0"W 124°0'0"W 123°0'0"W

